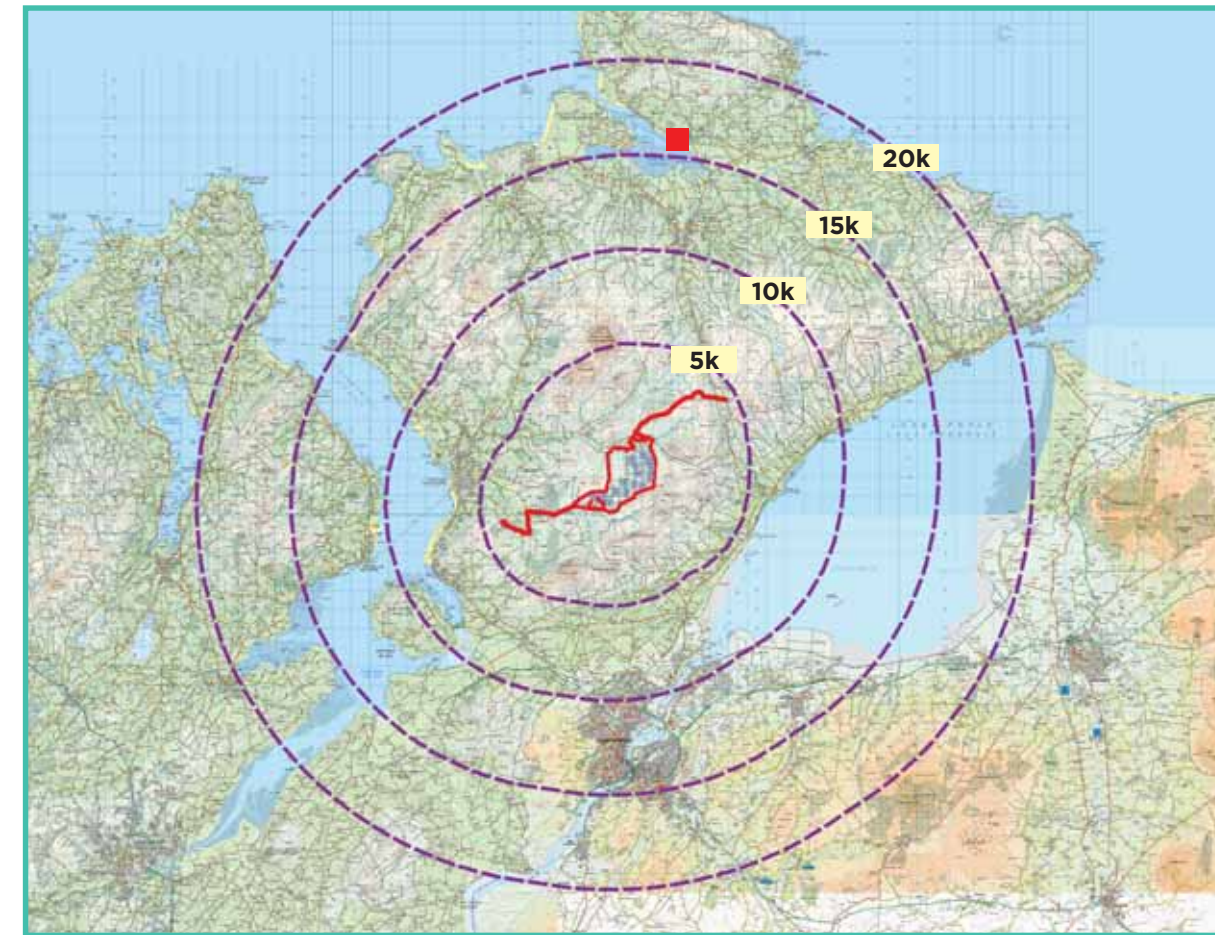


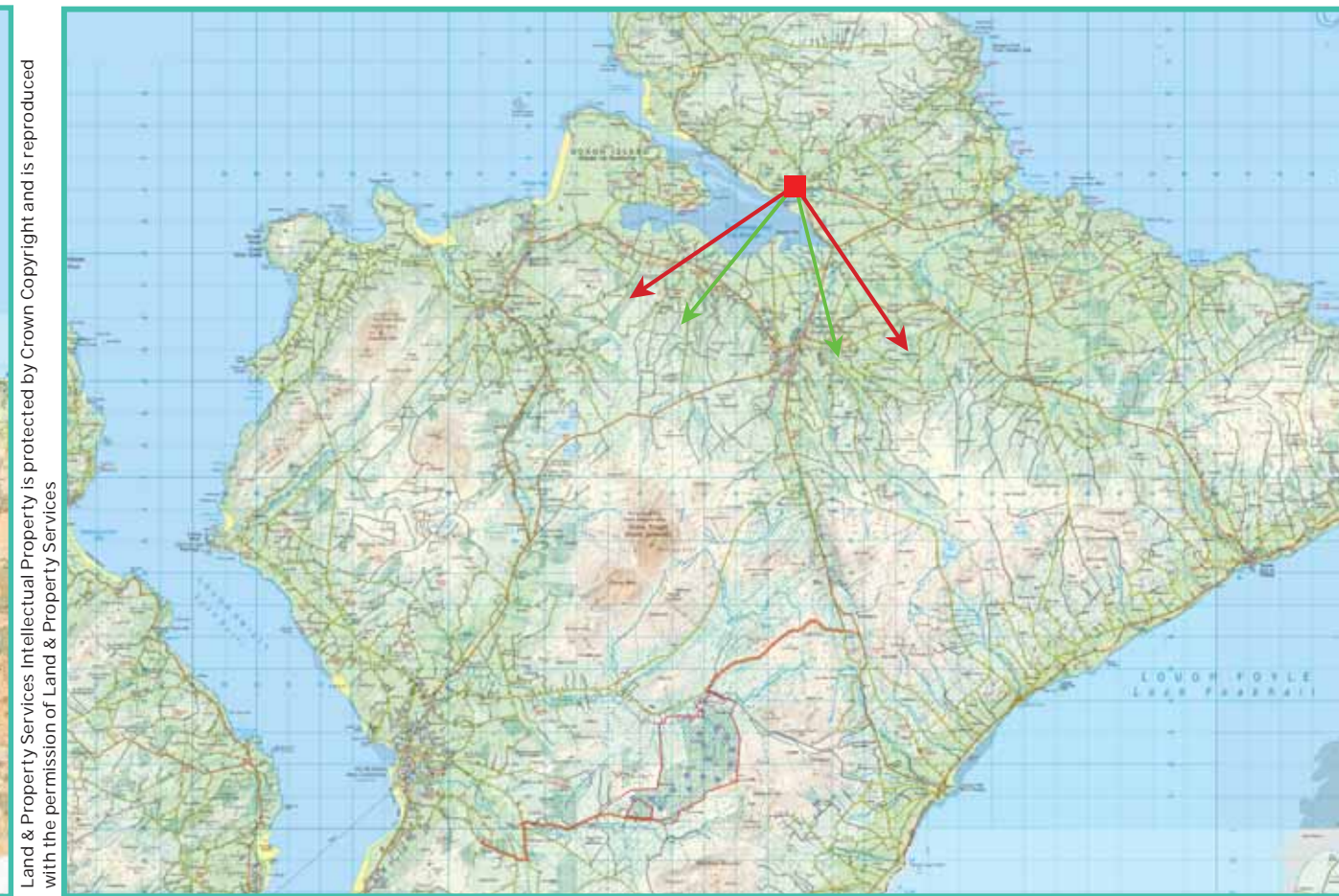
### Photomontage 10

**View Point:** View from R242 regional road in the townland of Carrowmore in the village of Malin, Co. Donegal, approximately 17.17 km north of the of the nearest turbine.

|  |  |
|--|--|
| View point grid reference              | (E) 646,956 (N) 949,974  |
| Date of image taken                    | 04.03.2020   |
| Time of image taken                    | 12:49pm  |
| View point elevation                   | 4m   |
| Angle of Views                         | 90° / 53.5°  |
| View Direction (Image Centre)          | 191°   |
| Horizontal extent of proposed turbines | 9°   |
| Distance to nearest proposed turbine   | 17km (T4)  |
| Number of proposed turbines visible    | 4/15   |
| Turbine Hub Height                     | 107m   |
| Turbine Tip Height                     | 173m   |
| Turbine Rotor Diameter                 | 132m   |
| Camera                                 | Canon EOS 600D with 1.5x sensor  |
| Lens                                   | 35mm prime. Equivalent zoom range 52.5mm   |
| Tripod                                 | Manfrotto 190X extended to approx 1.65m.   |
| Map Licence                            | ©Copyright of Ordnance Survey Ireland. All Rights Reserved. License No: AR 0021820 |



View point relative to 20km radius.



View point relative to wind farm site (EIAR Site Boundary outlined in red).



Detail of view point location.

#### Map Legend

Area shown in 90° view



Area shown in 53.5° view



View Point



EIAR Site Boundary



#### Wireframe Legend

Proposed Wind Farm in Blue

Permitted Wind Farms in Pink

Existing Wind Farms in Grey

#### Prepared by

MKO  
Planning & Environmental Consultants  
Tuam Road, Galway.

Tel: (091) 73 56 11  
E-mail: info@mkofireland.ie  
Website: www.mkofireland.ie



90° View Extent


Key Image at 120°



53.5° View Extent




Matching Wireframe



Do Nothing Scenario: Proposed development at Glenard does not proceed and permitted wind farms in the vicinity are constructed, view at 90°




Matching Wireframe



Proposed Photomontage with Cumulative at 90°



Matching Wireframe



Proposed Photomontage with Cumulative at 53.5°



Matching Wireframe

